

IN THE COMMISSIONERS COURT OF
POLK COUNTY, TEXAS

ACCEPTANCE FOR PUBLIC MAINTENANCE
CERTAIN ROADS SET ASIDE IN FINAL

MAP OF THE ROCKY CREEK ROAD
OF POLK COUNTY, TEXAS

BE IT REMEMBERED, that on the 28TH day of JUNE, 2005 the Commissioners Court of Polk County, Texas did approve and file of record in the Minutes of the Polk County Commissioners Court the final map of Old Groveton and Onalaska Road to the ROCKY CREEK RD approval of said Final Plat appearing of record in Vol 51, Page 741 of the Minutes of the Commissioners Court of Polk County, Texas and

WHEREAS, the Commissioners Court of Polk County, Texas, in the exercise of discretion vested upon said Commissioners Court by Chapter 81 of the Texas Local Government Code, and Chapter 251 of the Texas Transportation Code, finds that the public interest would be served by the extension of public maintenance by Polk County, Texas to the following specifically named road ROCKY CREEK RD.

1. EXTENDING MAINTENANCE OF ROCKY CREEK ROAD TO COUNTY LINE (road name) beginning at a point of intersection with ROCKY CREEK RD (Existing Road), and extending 22,891 feet to the NORTH EAST (direction), to a (a point of intersection with) JOSSERAND ROAD AT COUNTY LINE BETWEEN POLK COUNTY AND TRINITY COUNTY (Existing Road) or a point of terminus.

WHEREAS, it would be in the best interest of the citizens of Polk County to accept the dedication of the EXTENDED MAINTENANCE for ROCKY CREEK ROAD and,

WHEREAS, the inclusion of the roads identified above into the Polk County transportation system would increase the convenience to the public, insure better transportation within the county, and generally contribute to the economic and social benefit of Polk County, Texas, and

THEREFORE, Be It Resolved, that the undersigned members of the Commissioners Court of Polk County, Texas, acting pursuant to authority vested in said court, do hereby accept the above and foregoing Dedication of a Public Interest in the above and foregoing road(s) or streets within, upon, and across the ROCKY CREEK ROAD, said right-of-way being of such widths and dimensions as are set


forth in the map as filed of record as heretofore described, and that such Acceptance of Dedication is made on behalf of and as the act and deed of Polk County, Texas.

IT IS FURTHER Resolved and Ordered that the original Dedication, and this Resolution and Order of Acceptance of said Dedication, be filed in both the Minutes of the Commissioners Court of Polk County, Texas, as well as the Deed Records of Polk County, Texas, and that such filing shall serve as public evidence of the said dedication and acceptance by way of this Order.

IT IS FURTHER Resolved and Ordered that a map of the road described in this Order be prepared and inserted into the Polk County Road Map, as filed of record in the Minutes of the Commissioners Court of Polk County, Texas.

DATE: October 26, 2021


APPROVED:



County Judge


As Commissioner of Precinct No. 2, Polk County, Texas, I verify that I have inspected the road/s described within the Order and that said road/s have been constructed to and currently meet the minimum standards set out within the Polk County Subdivision Regulations, with the following exceptions which have been duly authorized by variance granted by the Commissioners Court of Polk County, Texas;

Date of variance: NA



Commissioner, Pct. 2

ATTEST:



County Clerk, Polk County, Texas